

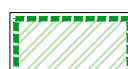




The scaling of this drawing cannot be assured

Revision	Date	Drn	Ckd
-	-	-	-


-  Site Boundary
-  Protected Open Space
-  Amended Green Belt
-  Proposed Residential Development Site
-  Potential Relocation of Village Hall / Scout Hut

Project
Land South of Dorridge



Drawing Title
Proposed Green Belt Amendment Plan

Date 15.03.19	Scale 1:2,500@A3	Drawn by M.S.	Check by MXS
Project No 30293	Drawing No BM-M-02	Revision A	



Planning • Master Planning & Urban Design • Architecture •
Landscape Planning & Design • Environmental Planning • Graphic
Communication • Public Engagement • Development Economics

bartonwillmore.co.uk



Offices at Birmingham Bristol Cambridge Cardiff Ebbsfleet Edinburgh
Glasgow Leeds London Manchester Newcastle Reading Southampton