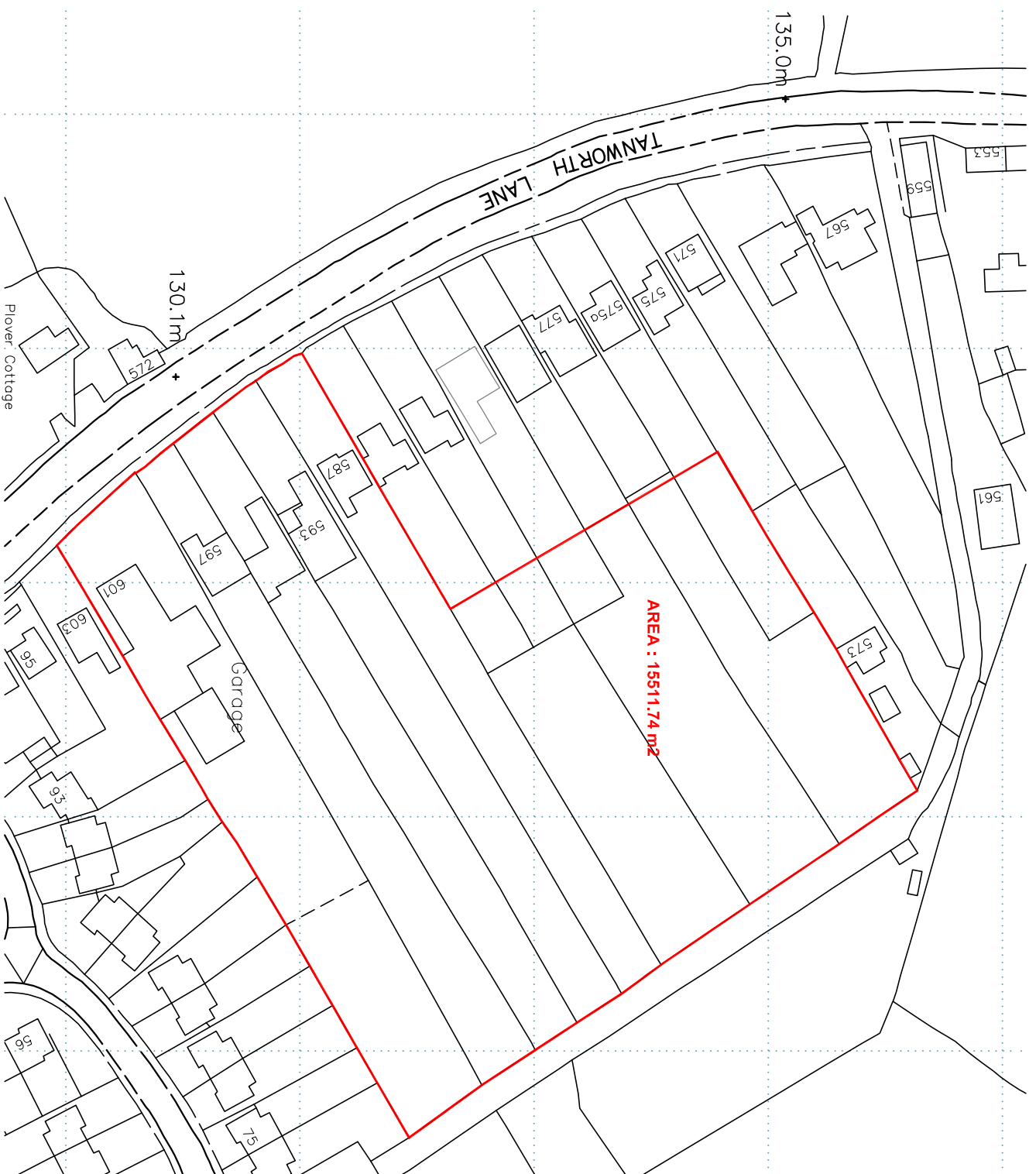
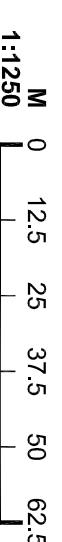
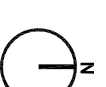


- GENERAL NOTES**
1. For the purpose of design development and construction this drawing must not be scaled and only written or calculated dimensions used.
  2. Any errors or divergences should be referred to the originator.
  3. All dimensions to be checked on site.
  4. All drawings are to be read in conjunction with the relevant consultants drawings, schedules, and specifications.



Ordnance Survey (c) Crown Copyright 2016. All rights reserved. Licence number 100022432



# 01 Location Plan

Scale 1:1250

STATUS	SCALE	SHEET
PROJECT NO.	1:1250	A3
00.000	10455-02	B

REV.	DATE	ISSUE DESCRIPTION	CHECKED	APPROVED
8	14/03/17	REVISED RED LINE	BC	JP
A	09/03/17	REVISED AREA	BC	JP
-	18/01/16	CLIENT	BC	JP

**lyler parkes**  
 Planning and Architecture.  
 66 Stamford Road, Sibley, Salford M69 3LP  
 0121 744 6571  
 www.lylerparkes.co.uk

**Promap**

**CLIENT**  
 BELLE HOMIES LTD

**ADDRESS**  
 Land rear of 575A-597 Tanworth Lane  
 Sibley, Salford

**DRAWING NAME**  
 LOCATION PLAN