





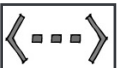








-  Red Line
-  Existing development
-  Existing pedestrian access
-  Existing planting
-  Existing public right of way
-  Potential vehicular access
-  Potential road network
-  Potential residential development
-  Potential openspace
-  Potential SuDS
-  Potential strategic planting

Land South East of Meriden

drawing no.	SK03	drawing	Illustrative Framework
revision	-	drawn by	CS
scale	1:2,500 @A3	checked by	RB
		job no.	-
		date	13/03/2019

