


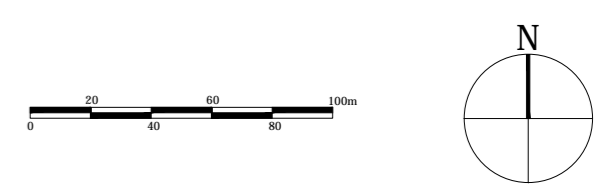
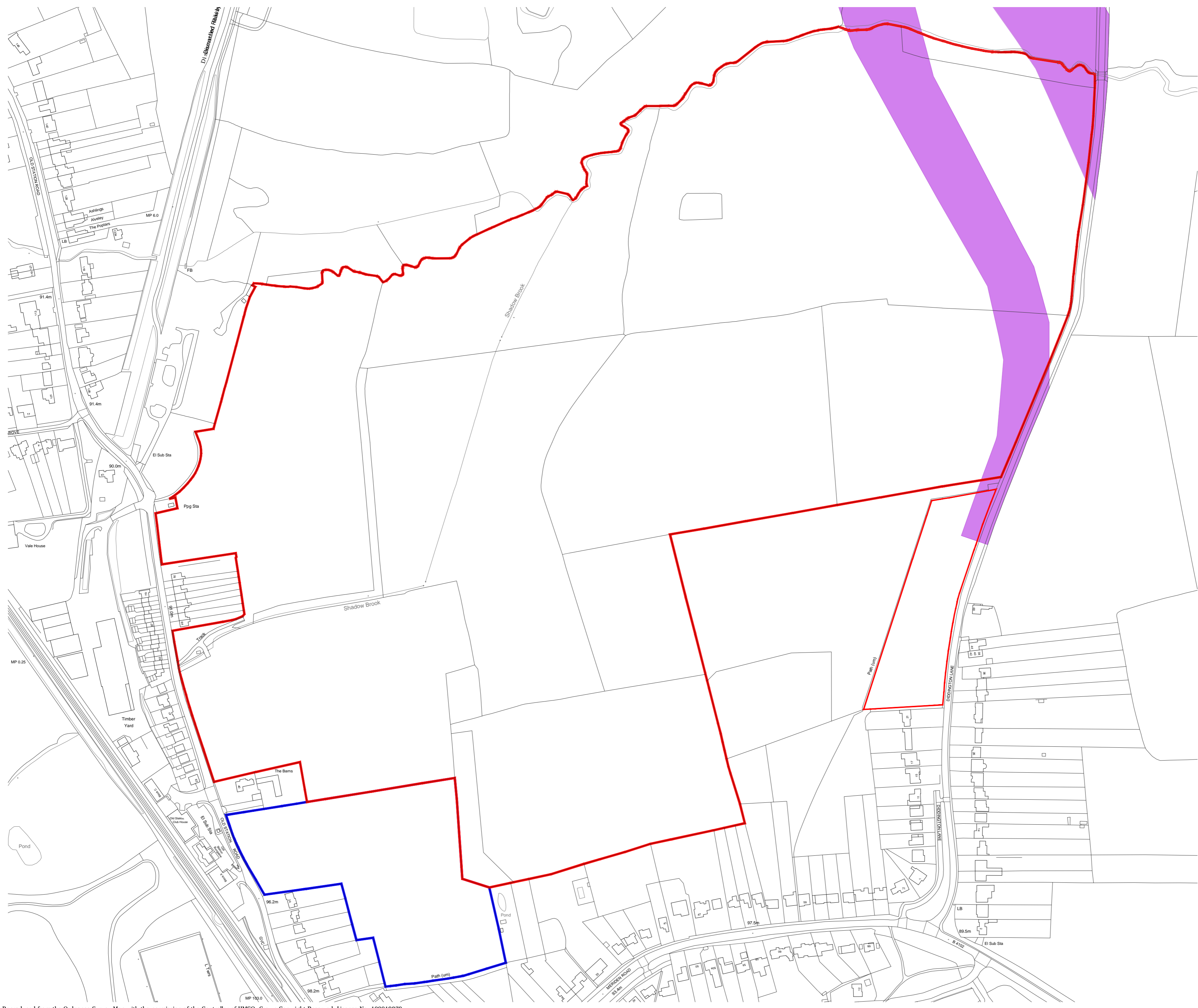


LEGEND

-  Site Boundary
-  William Davis (Option Land)
-  HS 2 Land



Project
Hampton in Arden

Drawing Title
Site Boundary Plan

Date	Scale	Drawn by	Check by
09.01.2019	1:2500 @A2	KU	CDB
Project No	Drawing No	Revision	
30000	9000	-	