










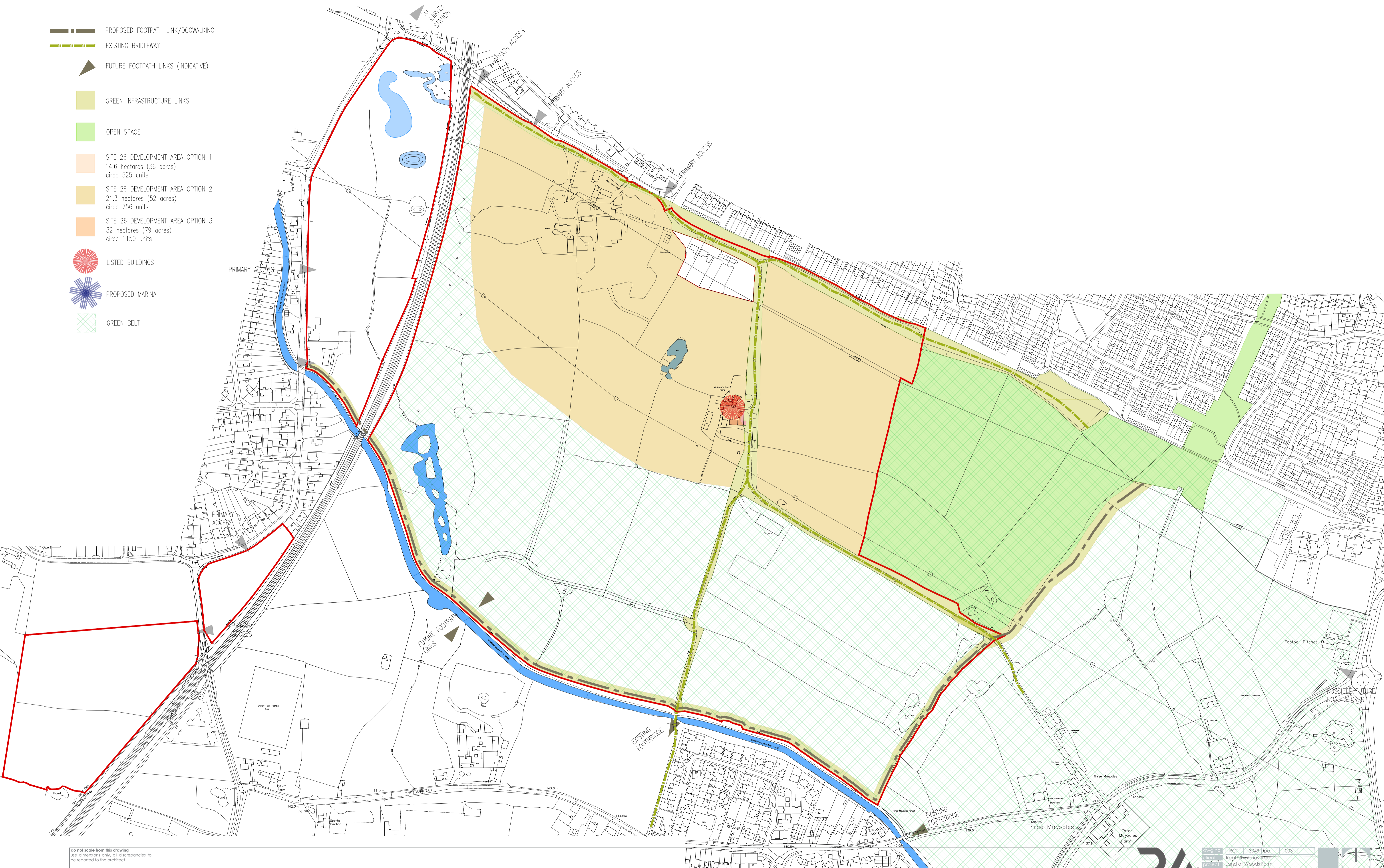


-  PROPOSED FOOTPATH LINK/DOGWALKING
-  EXISTING BRIDLEWAY
-  FUTURE FOOTPATH LINKS (INDICATIVE)
-  GREEN INFRASTRUCTURE LINKS
-  OPEN SPACE
-  SITE 26 DEVELOPMENT AREA OPTION 1
14.6 hectares (36 acres)
circa 525 units
-  SITE 26 DEVELOPMENT AREA OPTION 2
21.3 hectares (52 acres)
circa 756 units
-  SITE 26 DEVELOPMENT AREA OPTION 3
32 hectares (79 acres)
circa 1150 units
-  LISTED BUILDINGS
-  PROPOSED MARINA
-  GREEN BELT



do not scale from this drawing
use dimensions only, all discrepancies to
be reported to the architect

copyright reserved
this drawing may only be used for the
client and location specified, it may not
be copied or disclosed to any third party
without prior written permission from
rickett architects ltd.

rickett architects
168 parade
leamington spa
cv32 4ae

www.rickettarchitects.com +44 (0)1926 291010 studio@rickett.co.uk

03.19
dr

1:2500
check
A1

003
003
003

proposed landuse masterplan
option 2

concept
north
2
stage