










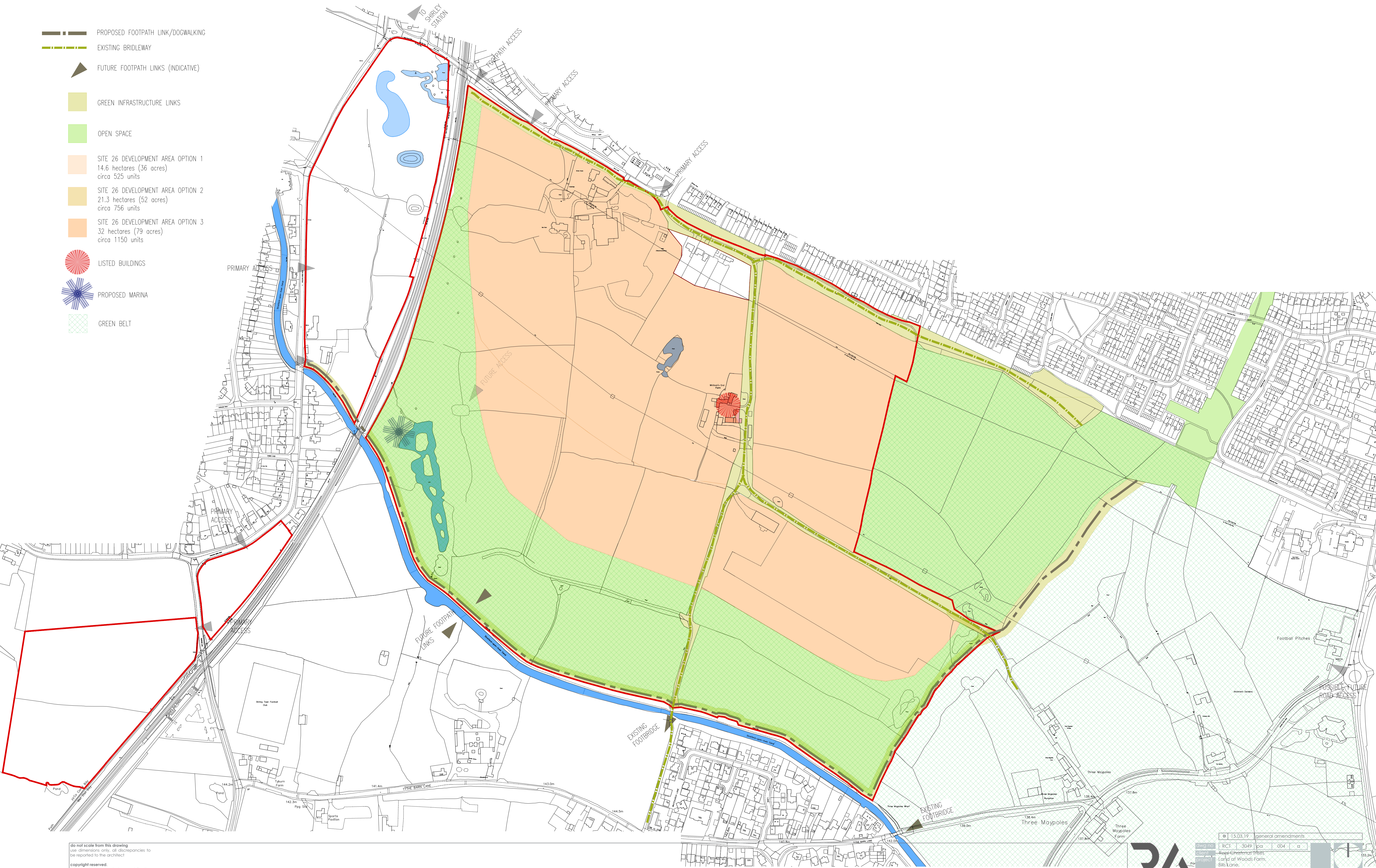



-  PROPOSED FOOTPATH LINK/DOGWALKING
-  EXISTING BRIDLEWAY
-  FUTURE FOOTPATH LINKS (INDICATIVE)
-  GREEN INFRASTRUCTURE LINKS
-  OPEN SPACE
-  SITE 26 DEVELOPMENT AREA OPTION 1
14.6 hectares (36 acres)
circa 525 units
-  SITE 26 DEVELOPMENT AREA OPTION 2
21.3 hectares (52 acres)
circa 756 units
-  SITE 26 DEVELOPMENT AREA OPTION 3
32 hectares (79 acres)
circa 1150 units
-  LISTED BUILDINGS
-  PROPOSED MARINA
-  GREEN BELT



do not scale from this drawing
use dimensions only, all discrepancies to be reported to the architect

copyright reserved
this drawing may only be used for the client and location specified, it may not be copied or disclosed to any third party without prior written permission from rickett architects ltd.

 <p>rickett architects 168 parade leamington spa cv32 4ae</p> <p>www.rickettarchitects.com +44 (0)1926 291010 studio@rickett.co.uk</p>	15.03.19 general amendments RCT 3049 pa 004 Rev Christmas Trees Land at Woods Farm, Bills Lane, Shirley	Date: 03.19 Drawn: dr Scale: 1:2500 Check:	Title: proposed landuse masterplan option 3
	