





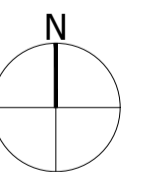
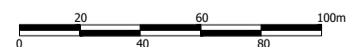


-  Site Boundary
- 11.18Ha / 27.63Ac
-  Proposed Vehicular Access
-  Proposed Pedestrian Links
-  Potential Footpath Link

Project
Tidbury Green

Drawing Title
Illustrative Masterplan

Date 03.12.20	Scale 1:2500@A2	Drawn by SM	Check by LH
Project No 28232	Drawing No BM-M-09	Revision A	



**BARTON
WILLMORE**

Town Planning • Master Planning & Urban Design • Architecture •
Landscape Planning & Design • Infrastructure & Environmental Planning •
Heritage • Graphic Communication •
Communications & Engagement • Development Economics

bartonwillmore.co.uk

